






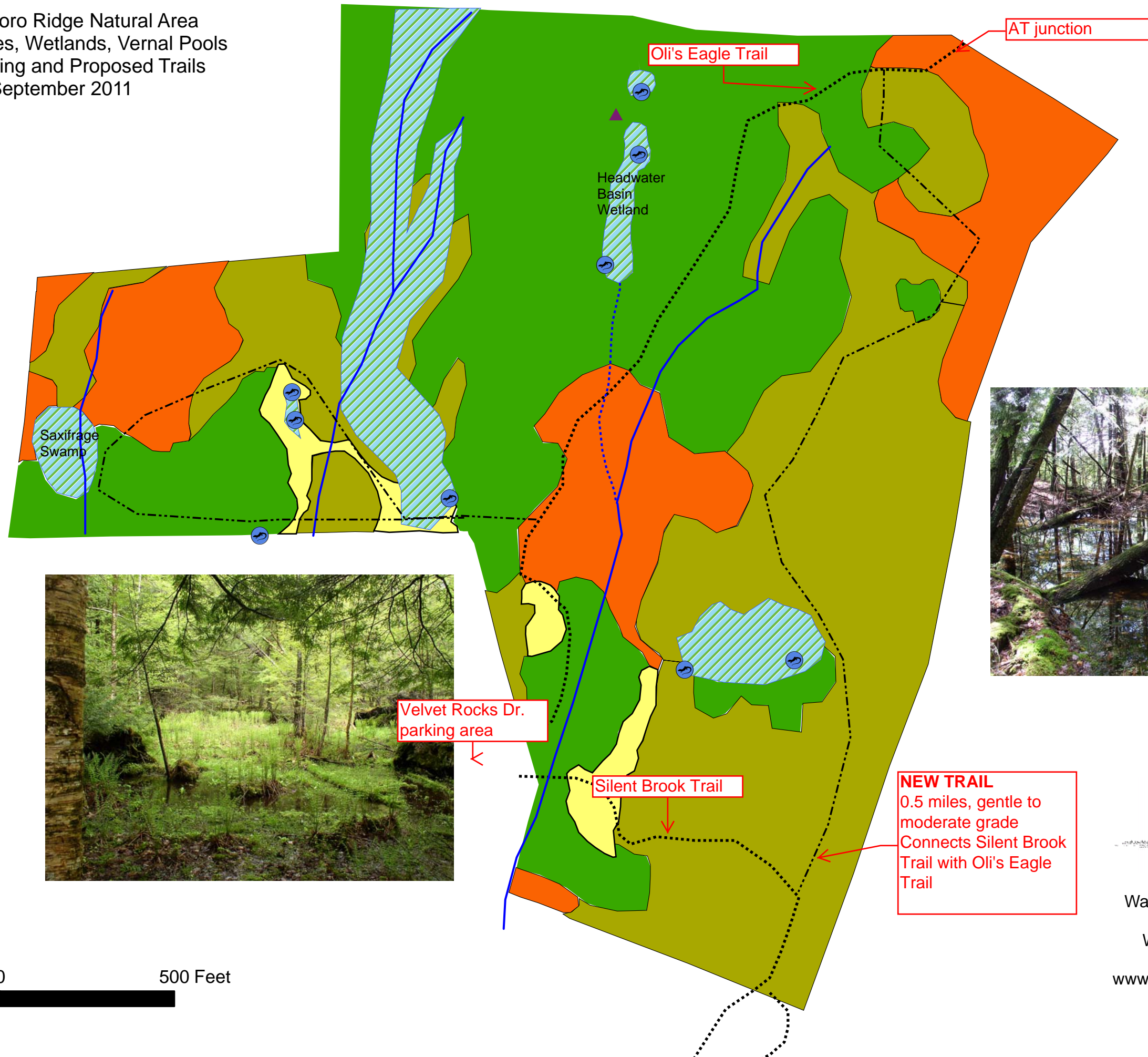


Greensboro Ridge Natural Area  
 Habitat Types, Wetlands, Vernal Pools  
 with Existing and Proposed Trails  
 September 2011

**Legend**

-  Caves and Densites
-  Vernal Pool
-  Intermittent Stream
-  Perennial Stream
-  Proposed Trails
-  Existing Trails
-  Wetland
-  Property Boundary
-  Permanent Opening
-  Northern Hardwood
-  Mixedwood
-  Dense Softwood



**NEW TRAIL**  
 0.5 miles, gentle to moderate grade  
 Connects Silent Brook Trail with Oli's Eagle Trail



Map Produced By:  
 Watershed to Wildlife, Inc.  
 544 Jefferson Road  
 Whitefield, NH 03598  
 (603) 837-2367  
[www.watershedtowildlife.com](http://www.watershedtowildlife.com)

