




# Moose Mountain South Trails

Interim -  
Winter / Spring 2022

## Legend

- Appalachian Trail
- Tom Linell Ridge Trail
- Harris Trail

### Other Trails:

- Current
- - - Closed
-  View
- - - - - Stone Wall
- Conserved and/or Public Lands
- Roads:**
- Publicly Maintained
- - - - - Class VI or Private Service Road
- × Summit
-  Radio Tower
-  Class of 1966 Lodge

**Private Landowners Make This Possible**  
Please be respectful of the private landowners who allow these trails to cross their properties. Please remain on trails at all times and do not use closed trails.



**HANOVER CONSERVANCY**

December 21, 2021

Map compiled for the Hanover Conservancy by Stonehouse Mtn Mapping.  
Map Data Sources: 2016 air photo USDA NAIP; Roads: NH GRANIT, edited; Property boundaries: NH GRANIT and Town of Hanover tax maps, edited; Trails: Town of Hanover, Hanover Conservancy, Shumway map, GPS, Hanover Conservancy Commission; Lidar: NH GRANIT; Contours: USGS

SMM

