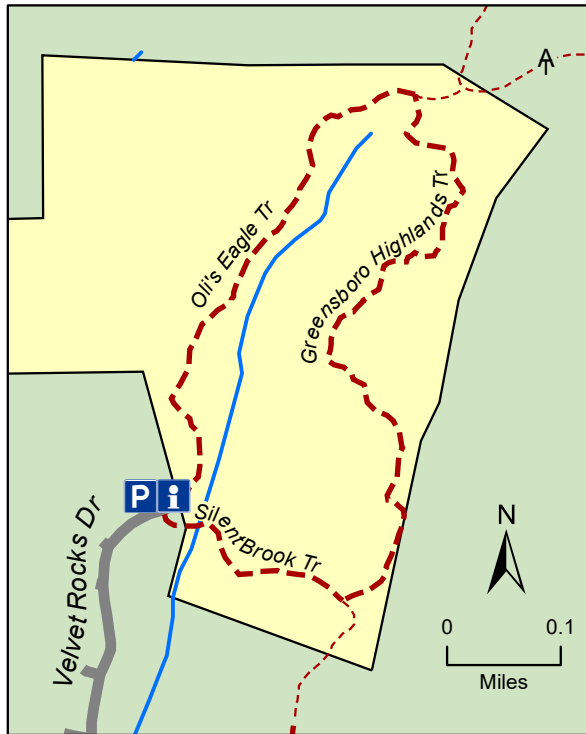
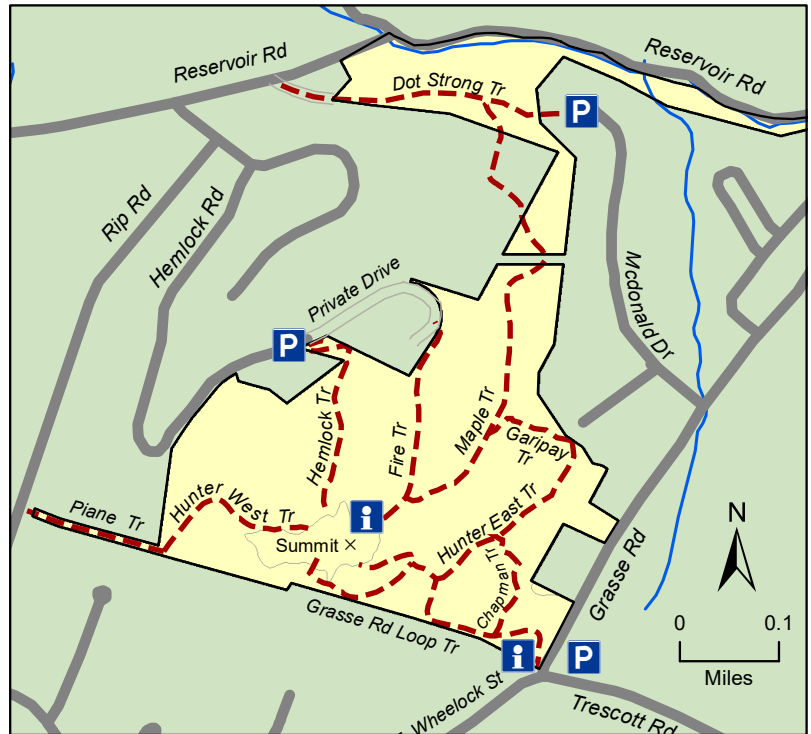


# Wildflower Scavenger Hunt 2022

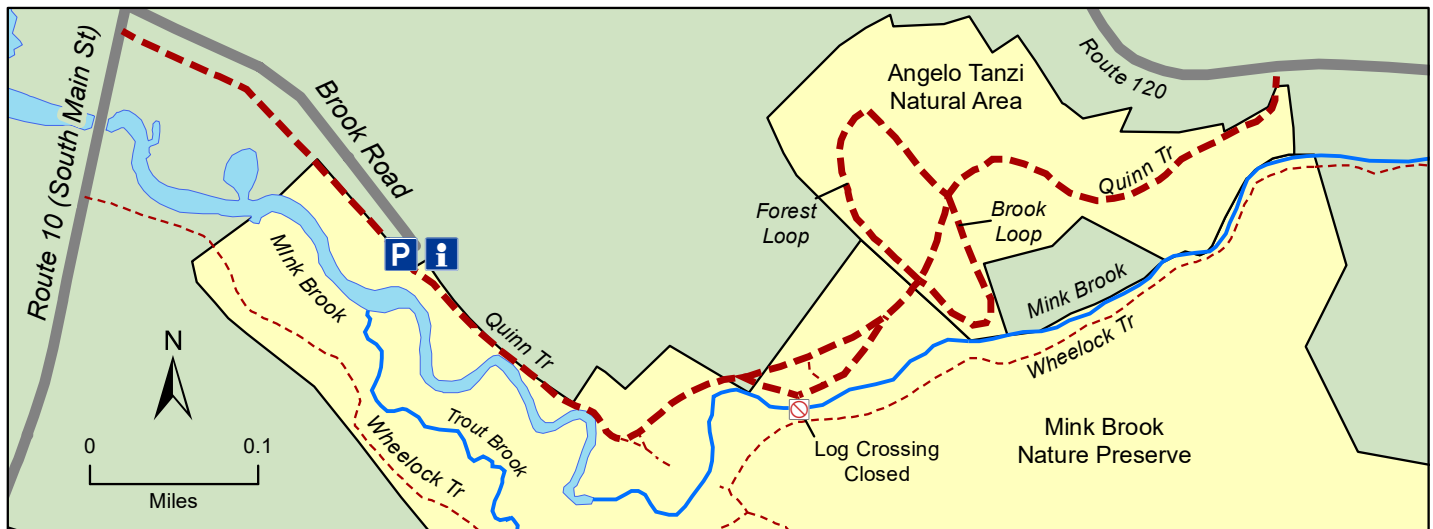
## GREENSBORO RIDGE NATURAL AREA



## BALCH HILL NATURAL AREA








## MINK BROOK NATURE PRESERVE and ANGELO TANZI NATURAL AREA



Map compiled for the Hanover Conservancy by Stonehouse Mtn Mapping.  
Map Data Sources: Roads, water features: NH GRANIT, edited; Trails: GPS, Local knowledge, Doug McIlroy and Hanover Trails Map

### Legend

-  Parking
-  Information Kiosk
-  Conserved and/or Public Land
-  Main Trails
-  Other Trails

Please practice *Leave No Trace* while looking for wildflowers:

- Do not pick spring wildflowers. Unlike summer flowers, they do not survive being picked.
- Watch where you step!
- Photos are a great way to remember what you see!



March 18, 2022