




Moose Mountain South Trails

*Interim -
Winter / Spring 2022*

Legend

- Appalachian Trail
- Tom Linell Ridge Trail
- Harris Trail

Other Trails:

- Current
- - - Closed
-  View
- - - - - Stone Wall
- Conserved and/or Public Lands
- Roads:
- Publicly Maintained
- - - - - Class VI or Private Service Road
- × Summit
-  Radio Tower
-  Class of 1966 Lodge

Private Landowners Make This Possible
Please be respectful of the private landowners who allow these trails to cross their properties. Please remain on trails at all times and do not use closed trails.



HANOVER CONSERVANCY

December 23, 2021

Map compiled for the Hanover Conservancy by Stonehouse Mtn Mapping.
Map Data Sources: 2016 air photo USDA NAIP; Roads: NH GRANIT, edited; Property boundaries: NH GRANIT and Town of Hanover tax maps, edited; Trails: Town of Hanover, Hanover Conservancy, Shumway map, GPS, Hanover Conservancy Commission; Lidar: NH GRANIT; Contours: USGS

SMM

